








FLEETWOOD CREEK NATURAL AREA

Legend

-  Parking
-  Lookout
-  Road
-  Contour
-  Waterbody
-  Wetland
-  Conservation Area Boundary

Trail Guide

-  East Forest Trail - 2.5 km
-  Valley Trail - 2.2 km
-  West Forest Trail - 3 km



Produced by Kawartha Region Conservation Authority,
April 2010. Data supplied under license by members
of the Ontario Geospatial Data Exchange.

